Approved For Release 1999/09/22 : CIA-RDP78-05867A000519640019-5

Next 13 Page(s) In Document Exempt

25X1C

Approved For Release 1999/09/22 : CIA-RDP78-05867A000519640019-5

PHOTO NO. 116786 | FLT NO. 6312-47 | STRIP OR ROLL NO. | LATITUDE 38-55 N | LONGITUDE 126-35 E

COUNTRY | PROVINCE A-0 580

AREA NO. KN | SUBJECT 133

KANGSAN KANG SAN NAL

T

(12)

DATE OF PHOTO 16 7 | TIME 1 | QUALITY 2 | CLASS 4 | NO. OF CARDS 1 | SOURCE OF PHOTOGRAPH NARA

CLASSIFICATION SEC | CATEGORIZED BY TLS

FORM NO. 1 Jun 56 174 USE PREVIOUS EDITIONS

PHOTO ANALYSIS REPORT

Approved For Release 1999/09/22 : CIA-RDP78-05867A000519640019-5

Approved For Release 1999/09/20 : CIA-RDP78-05867A000519640019-5

PHOTO NO. 1157787

COUNTRY

AREA NO. AN

SUBJECT: ANGLESIAN SETTLEMENT

SUBJECT: HOP

SUBJECT: TUAING

(FBIM)

(12)

DATE OF PHOTO: 16 FEB 1

TYPE: I

SUBJECT: I

CLASS: H

NO. OF CARDS: I

SOURCE OF PHOTOGRAPH: AERIAL

1-1967

CLASSIFICATION: SECRET

CONTROLLED BY: DIA

Approved For Release 1999/09/20 : CIA-RDP78-05867A000519640019-5

Approved For Release 1999/09/22 : CIA-RDP78-05867A000519640019-5

PHOTO NO. 166778 LOT NO. R0312-67 SELF REFERENCE C

LATITUDE 22-52N LONGITUDE 122-35E

COUNTRY PROVINCE X-032

AREA NO. KN SUBJECT A33

K X N G S O K X N T G S U R

T

(12)

DATE OF PHOTO (6 7) USE 1 QUALITY 2 CLASS 4 NO. OF CARDS 1

SOURCE OF PHOTOGRAPH KOK8 M

1-67

CLASSIFICATION S

COPY OWNED BY NOC

FORM NO. 174 USE PREVIOUS EDITIONS

PHOTO ANALYSIS REPORT

78-05867A000519640019-5

PHOTO NO. 11677.89 | LOT NO. R-0312-67 | LATITUDE 38-44N | LONGITUDE 125-37E

PROVINCE 21-0380

COUNTRY

AREA NO. KN | SUBJECT 133 | SUBJECT 134

SONGNIM/HWANGHAE IRON WORKS DORMITORY FOR SINGLE WORKERS

(Lit. S)

(40.1)

DATE OF PHOTO		TYPE	QUALITY	CLASS	NO. OF CASES
58		4	2	4	2

SOURCE OF PHOTOGRAPH KOREA

1-1967

CATEGORIZED BY NCC

CLASSIFICATION

FORM NO. 174 USE PREVIOUS EDITIONS

PHOTO ANALYSIS RECORD

Approved For Release 1999/09/22 : CIA-RDP78-05867A000519640019-5

Approved For Release 1999/09/22 : CIA-RDP78-05867A000519640019-5

PHOTO NO. 1167780 PHOTO DATE P-C 32-67

LATITUDE 40-01 N LONGITUDE 128-12-E

C-0290

COMMENT

AREA NO. KN SUBJECT 2 LA SUBJECT SUBJECT SUBJECT F-X C O I L I T I SUBJECT

8 I N P 2 P O R T

(3)

(32)

DATE OF PHOTO						SOURCE OF PHOTOGRAPHY
26	7	4	23	4	1	KOREA

1-1967

CLASSIFICATION C SECURITY OF DOC

FORM NO. 174 USE PREVIOUS EDITIONS

PHOTO ANALYSIS REPORT

PHOTO NO. 1167791

B-0327-61

MAP REFERENCE C

LATITUDE 39-08 N

LONGITUDE 127-29 E

COUNTRY

PROVINCE B-03XO

AREA NO. KW

SUBJECT AFU

SUBJECT

SUBJECT

SUBJECT

SUBJECT

SUBJECT

SUBJECT

WONSAN AIRFIELD

(27)

DATE OF PHOTO	TIME	ALTITUDE	CLASS	NO. OF CARDS	SOURCE OF PHOTOGRAPH
16 JUL	1	2	4	1	KOREA
CAMERA: RC-8			CAMERA: NOC		1-1967

Approved for Release 1999/09/22 : CIA-RDP78-05867A000519640019-5

PHOTO NO. 1167792

KW AFW

WONSAN REAR TERMINAL

AND OF DAGON WITH LOADING CAPACITY.

(2)

DATE OF PHOTO 16 7 | TYPE 2 | QUALITY 2 | CLASS 4 | NO. OF CARDS

SOURCE OF PHOTOGRAPH

AIR DIVISION DECO

CONTROLLED BY

Approved For Release 1999/09/22 : CIA-RDP78-05867A000519640019-5

Approved For Release 1999/09/22 : CIA-RDP78-05867A000519640019-5



Approved For Release 1999/09/26 : CIA-RDP78-05867A000519640019-5

PHOTO NO. 1167794

32-50N 125-31E

A-0380

XN

A 42

CAMP KELTON

EXTERIOR

PUMPING STATION

(23)

DATE OF PHOTO: 1 6 7

TIME: 1

SCALE: 4

NO. OF CARDS: 1

SOURCE OF PHOTOGRAPH: KOREA

1-1967

CLASSIFICATION: SECRET

PHOTO ANALYSIS UNIT

Approved For Release 1999/09/26 : CIA-RDP78-05867A000519640019-5

PHOTO NO. 1167795 FLIGHT P1226-66

PROVINCE

AREA FID: IN SUBJECT 323 SUBJECT 222 SUBJECT CLASS C10

PARC LUL

DEACON

BAY

LAT/LON 74°N 85.5°E

SUBJECT SUBJECT SUBJECT

CONTINENT

BENGAL

[p. 16]

DATE OF PHOTO 64 TYPE 4 QUALITY 1

CLASS 4 NO. OF CARDS 4

SOURCE OF PHOTOGRAPH GRAND TRACKS OF WORLD GEOGRAPHY #3, 1964

CLASSIFICATION UNCLASSIFIED

CAPTIONED BY LK

Approved for Release 1999/09/22 : CIA-RDP78-05867A000519640019-6

FORM NO. 174 PHOTO ANALYSIS REPORT

RECORD NO.	USE	MAP REFERENCE	LATITUDE	LONGITUDE
1167795	226-346		34 45 N	72 30 E
COUNTRY	PROVINCE			
	NC	631 B		

AREA NO.	SUBJECT	SUBJECT	SUBJECT	SUBJECT	SUBJECT	SUBJECT	SUBJECT	SUBJECT
PK	270	306	00	AK 4				
SWAT	DIR	37	RIC	Z	11/1	44		
MLET	DN	7	AE	RPCR		62		
ANCH	4	7	HE	FADAB RIVER				

(P 4-19)

6, 6, 28

DATE OF PHOTO	TYPE	QUANTITY	CLASS	NO. OF CARDS	SOURCE OF PHOTOGRAPH
66 11	4	2	K4	4	USAF SERIES OF WORLD
					GEOGRAPHY BY TOPIC

CLASSIFICATION: UNC

CAPTIONED BY: LK

Approved For Release 1999/09/22 : CIA-RDP78-05867A000519640019-5

Approved For Release 1999/09/22 : CIA-RDP78-05867A000519640019-5



Approved For Release 1999/09/26 : CIA-RDP78-05867A000619640019-5

PHOTO NO. 116778 | 2726-62 | 550 D

LATITUDE 24 52 N | LONGITUDE 67 25 E

PROJECT 62C

AREA NO. PK | PHOTO NO. 12 | SUBJECT CLB

SUBJECT KARACHI AND

SUBJECT DOCK

SUBJECT AIR

SUBJECT

(p. 22 top)

DATE OF PHOTO 6 10 24

TYPE 4 | QUALITY 2 | CLOUD 4 | NO. OF CARDS

SOURCE OF PHOTOGRAPH GRAND SERIES of aerial photography 23,187

CLASSIFICATION

PHOTO ANALYSIS REPORT

Approved For Release 1999/09/22 : CIA-RDP78-05867A000519640019-5

PHOTO NO. 1107739 REF NO. P3-2-8-66

LOCATION 340 / N 11 31E

REFERENCE W/C 431 B

AREA NO. PK SUBJECT A43 SOURCE DOD

SUBJECT PENTAGON BUILDING

SUBJECT WITH CONTROL OF

SUBJECT LAND BY

SUBJECT FALLEY

SUBJECT ROADS)

(p. 27 hp)

1 of 4

DATE OF PHOTO 16 MAR 66 TYPE 2 QUALITY 4 FILES 2 NO. OF CARDS 4

SOURCE OF PHOTOGRAPH GRAND SERIES of WASH GEOGRAPHY #3 BEST COPY

CLASSIFICATION U

Approved For Release 1999/09/22 : CIA-RDP78-05867A000519640019-5

PHOTO ANALYSIS REPORT

174

Approved for Release



Approved for Release 1999/09/22 : CIA-RDP78-05867A000519640019-5

116531

13246.66

WRC 68 A

EN 231

GOA IRON ORE MINE

[p. 34]

12.14

DATE OF PHOTO: 64 | TYPE: 4 | QUALITY: 2 | CLASS: 4 | NO. OF CARDS: 1

CLASSIFICATION: SECRET

SOURCE OF PHOTOGRAPH: GRAND BASIN of WORLD GEOGRAPHY 3, 1964 [DD]

Approved For Release 1999/09/22 : CIA-RDP78-05867A000519640019-5

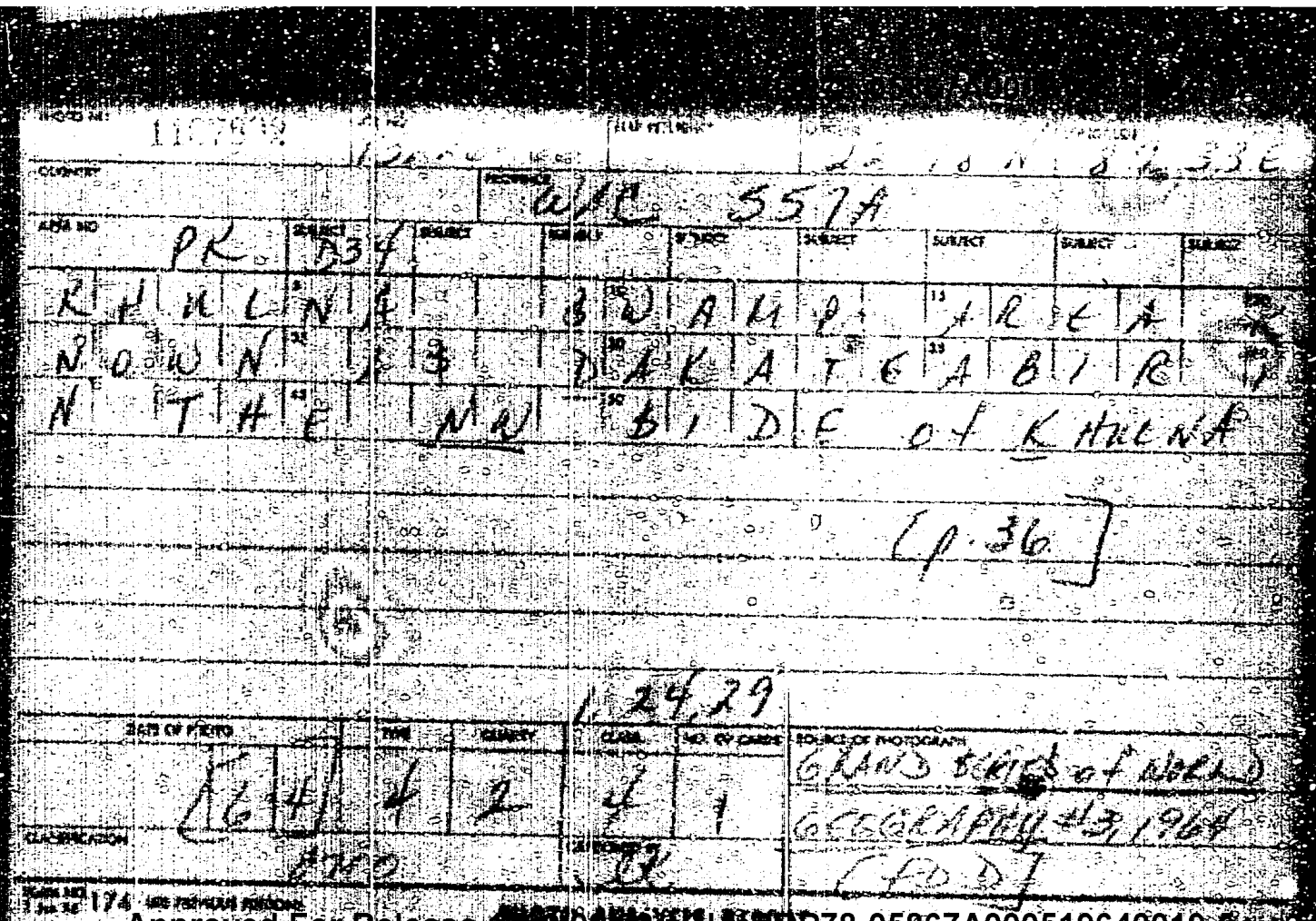

Approved For Release 1999/09/08 : CIA-RDP78-05867A000519640019-5

PHOTO NO. 1167893

COUNTRY: NV

SUBJECT: TEST SITE

SUBJECT: DOG

SUBJECT: DECONTAMINATION OF THE AREA

[Cp. 39]

17 10 68

SCALE OF PHOTO: AERIAL

TYPE: 3

QUALITY: 1

PRINTS: 4

NO. OF CUBES:

SOURCE OF PHOTOGRAPH: ERDA 5660th ESD

ACCESSION NO: 43 1965

CLASSIFICATION: SECRET

Approved For Release 1999/09/22 : CIA-RDP78-05867A000519640019-5

Approved For Release 1999/09/22 : CIA-RDP78-05867A000519640019-5

11670U4 DS2246-64

COUNTRY PROVINCE CHINA

AREA NO. IN | SUBJECT C62 | SUBJECT C44

DELHI LEVEL OF KNOWLEDGE

IN THE DUTCH

(p. 44-45)

6.10

DATE OF PHOTO	TYPE	QUALITY	CLASS	NO. OF CARDS	SOURCE OF PHOTOGRAPH
64	4	2	4	2	GRAND SERIES of WORLD GEOGRAPHY #3, 1964

CLASSIFICATION 060 APPROVED BY LC

PHOTO ANALYSIS REPORT

Approved For Release 1999/09/01 : CIA-RDP78-05867A000519640019-5



Approved For Release 1999/09/22 : CIA-RDP78-05867A000519640019-5

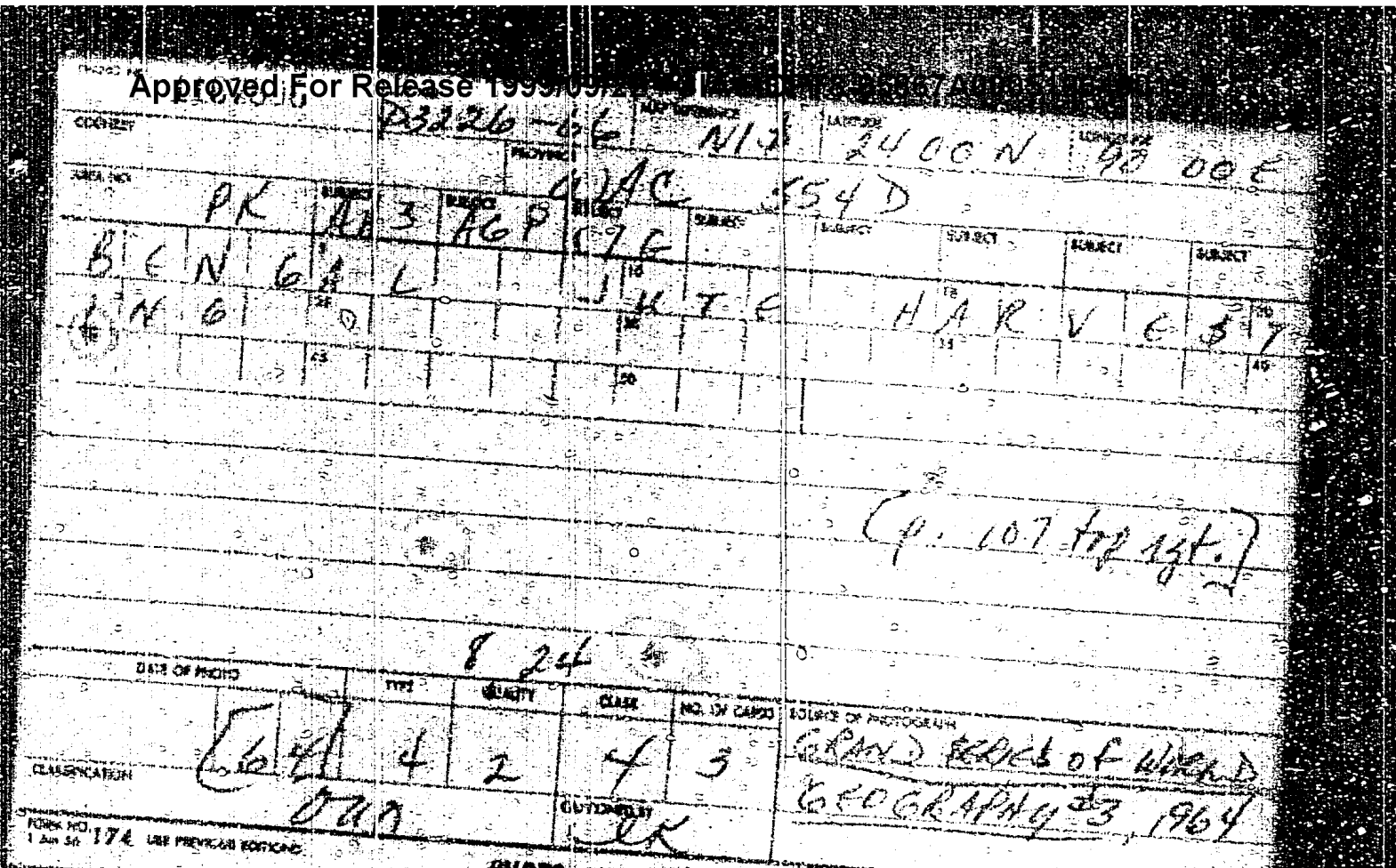

Approved For Release 1999/09/22 : CIA-RDP78-05867A000519640019-5

Approved For Release 1999/09/22 CIA-RDP78-05867A000519640010-5

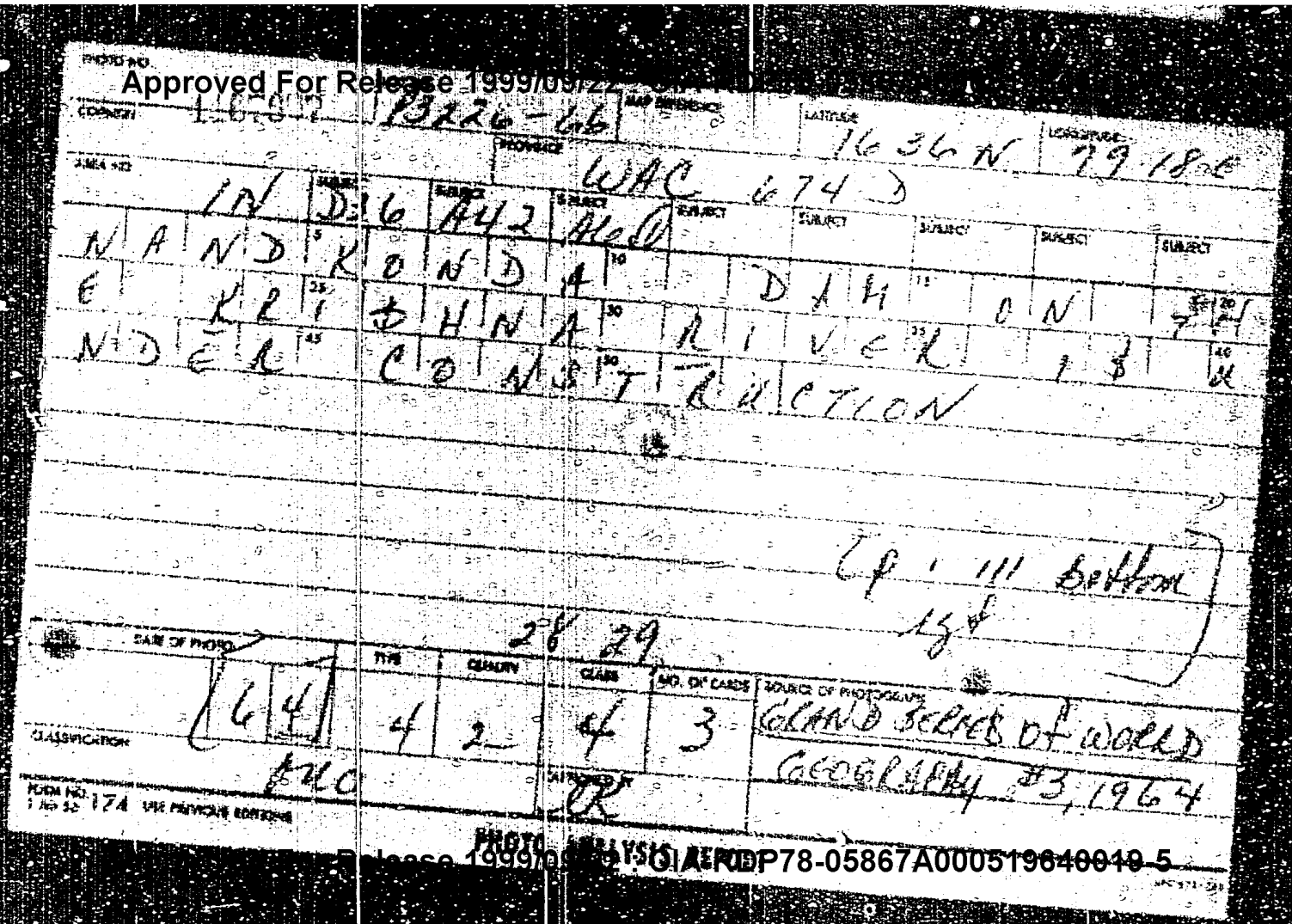

Approved For Release



Approved For Release 1999/09/22 : CIA-RDP78-05867A000519640019-5

Approved For Release 1999/09/22 : CIA-RDP78-05867A000519640019-5



Approved For Release 1999/09/22 : CIA-RDP78-05867A000519640019-5

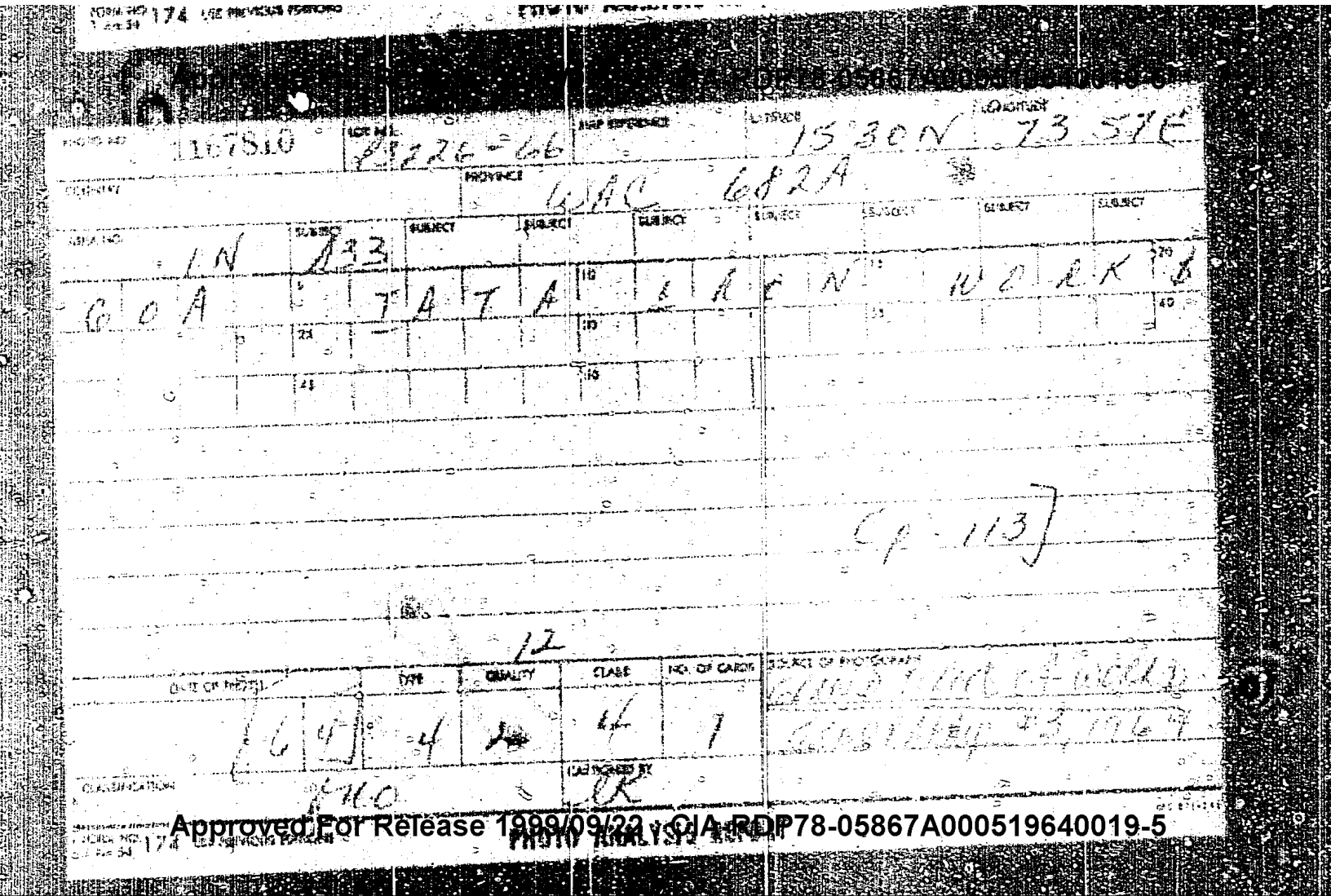

Approved For Release 1999/09/22 : CIA-RDP78-05867A000519640019-5

Approved For Release 1999/09/22 : CIA-RDP78-05867A000519640019-5

PHOTO NO. 1167811 LOT NO. 12286-66 LATITUDE 23 40 N LONGITUDE 86 15 E

COUNTRY PROVINCE MAC 55 X 6

SUBJECT: IN DON
SUBJECT: LARGE
SUBJECT: FLAT
SUBJECT: RIVER
SUBJECT: GULLIED
SUBJECT: IN
SUBJECT: NDIA
SUBJECT: ON THE
SUBJECT: DHODAL RIVER

Cp 114 Bottom

15,25

DATE OF PHOTO	TYPE	QUALITY	CLASS	NO. OF CARDS	SOURCE OF PHOTOGRAPH
4	3	2	4	1	

CLASSIFICATION

PHOTO ANALYSIS REPORT

Approved For Release 1999/09/22 : CIA-RDP78-05867A000519640019-5

PHOTO NO. 110812 FLT. NO. 3226-66 CAMERA REFERENCE LATITUDE 24 54 N LONGITUDE 91 52 E

COUNTRY PROVINCE WAC 5540

SUBJECT PK ADN SUBJECT ARO SUBJECT SUBJECT SUBJECT SUBJECT SUBJECT

SHEET URBIC CERTIFICATE

ECR PLT. DRILLING BY

1 STAND DEVELOPMENT CORP.

WITH JAPANESE ASSISTANCE

[FR HR] [p. 44 top]

8, 15, 25

DATE OF PHOTO	TYPE	QUALITY	CLASS	NO. OF CARDS	SOURCE OF PHOTOGRAPH
64	8	2	4	2	GEOL SURV of WYERD GEOLOGY #3, 1964

CLASSIFICATION 770 CATALOGED BY DK

FORM NO. 17-4 USE PREVIOUS EDITIONS

PHOTO ANALYSIS REPORT

Approved For Release 1999/09/22 : CIA-RDP78-05867A000519640019-5

Approved For Release 1999/09/22 : CIA-RDP78-05867A000519640019-5

ILLEGIB

Approved For Release 1999/09/22 : CIA-RDP78-05867A000519640019-5

PHOTO NO. 1107815 | FLT NO. P3326-64 | MAP REFERENCE | LATITUDE 24 40 N | LONGITUDE 77 13 E

LOCATION | PROVINCE CUBA 440C

AREA NO. IN | PROJECT C3D | SUBJECT | SUBJECT | SUBJECT | SUBJECT | SUBJECT | SUBJECT

D E L N I S L U N D S E C T I O N

[p. 105 top]

DATE OF PHOTO | TYPE | QUALITY | CLOUD | NO. OF CAPS | SOURCE OF PHOTOGRAPH

6 12 64 | 4 | 2 | 4 | 1 | CIA, U.S. DEPT. OF AGRICULTURE, ARMY MAP SERVICE

CLASSIFICATION: SECRET | CAPTION NO. 22

Approved For Release 1999/09/22 : CIA-RDP78-05867A000519640019-5

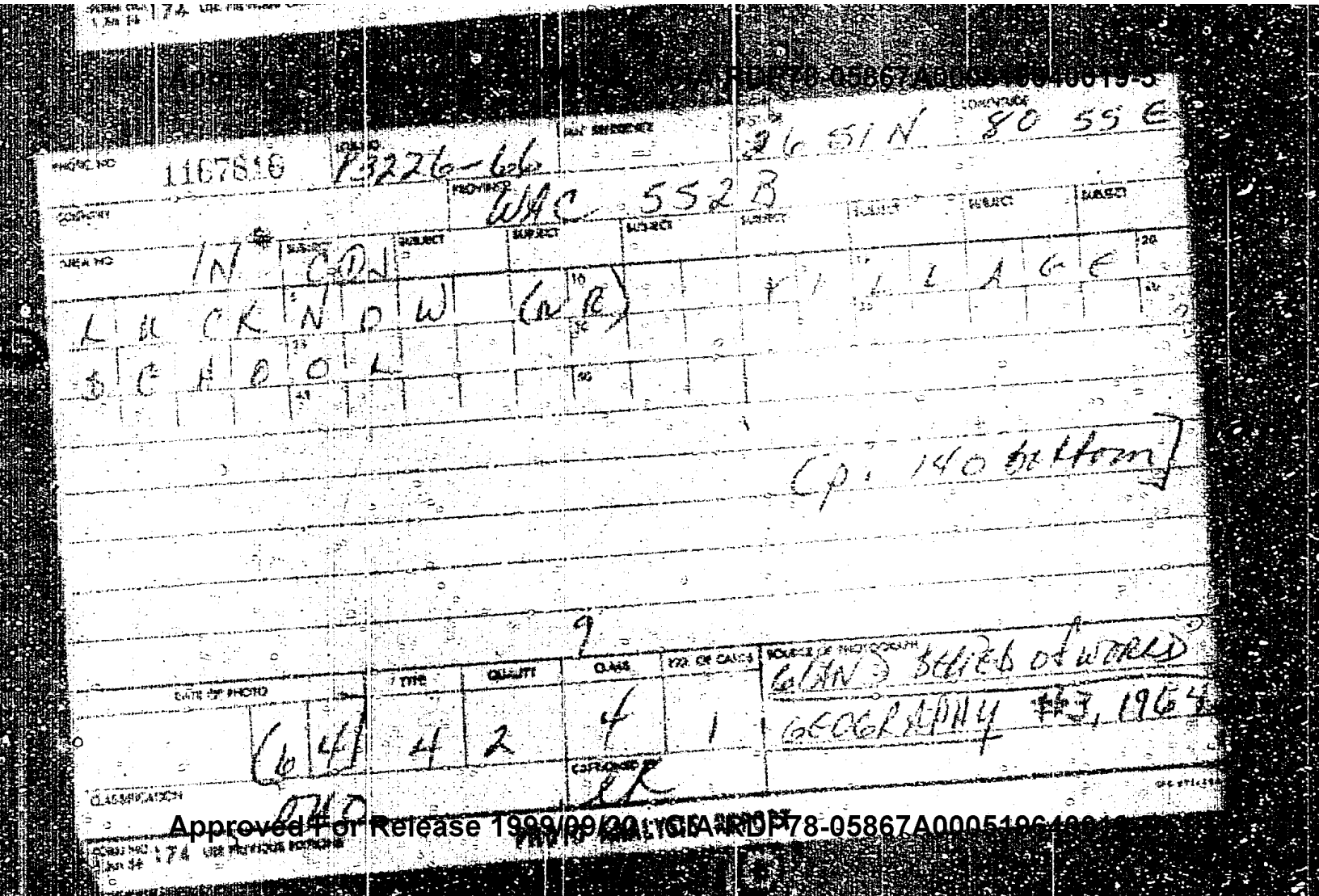

Approved For Release 1999/09/20 : CIA-RDP78-05867A000519640

Approved For Release 1999/09/22 : CIA-RDP78-05867A000519640019-5

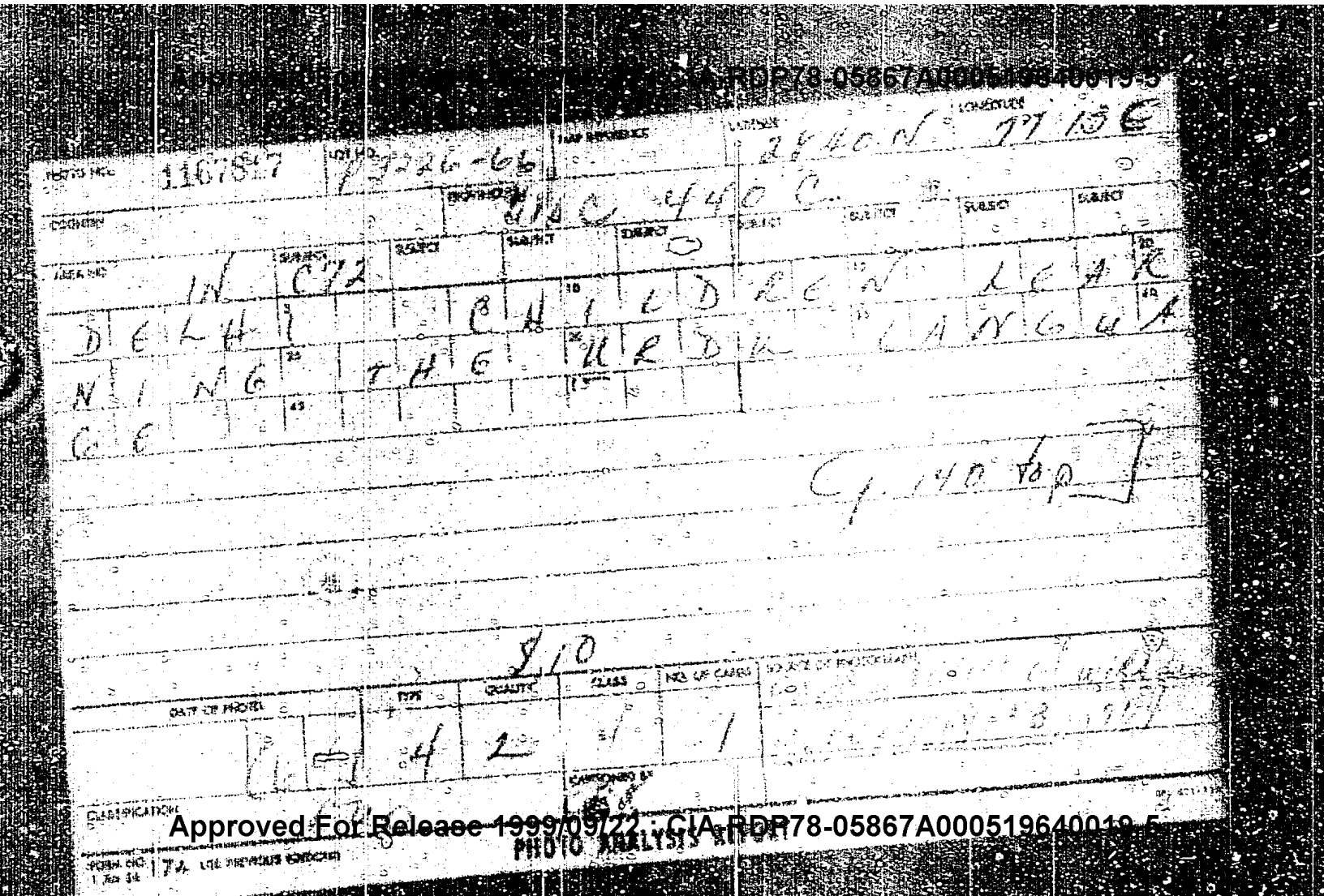

Approved For Release 1999/09/22 : CIA-RDP78-05867A000519640019-5

Approved For Release 1999/09/22 : CIA-RDP78-05867A000519640019-5

1167818 | 2400N 4200E

COUNTY: Wh. 554

AREA NO: FK

SUBJECT: ARCHEOLOGICAL FIELD TRIP

SUBJECT: CHACO CANYON

SUBJECT: AZTEC RUINS

[Cf. 48 bottom]

8, 24, 32

DATE OF RECORD: 6 4 1

TYPE: 4

QUALITY: 2

CLASS: 4

NO. OF CARDS: 3

CLASSIFICATION: CHD

Approved For Release 1999/09/22 : CIA-RDP78-05867A000519640019-5

CIA-RDP78-05867A000519640019-5

PHOTO NO. L167819 DATE 20 14 N 25 58 E

COUNTRY 41AC 558 D

AREA NO. CAPE

BHABANE SWAZILAND

(p. 183)

DATE OF PHOTO. 4 1 TYPE 4 SUBJECT 2 CLASS 4 NO. OF COPIES 1

SOURCE OF PHOTOGRAPH GRAND BEACH of WALES GEOGRAPHY #2, 1964

CLASSIFICATION U

APPROVED BY DC

Approved For Release 1999/09/22 : CIA-RDP78-05867A000519640019-5

FORM NO. 174 USE PREVIOUS EDITIONS PHOTO ANALYSIS SHEET

Approved For Release 1999/09/26 : CIA-RDP78-05867A000519640019-3

1167520

28 34N 7212 C

WAC 4 SOC

AREA NO. SUBJECT

IN AXIS 766

NEW DELHI AIRPLANT AT

ENNUE LANS W TO THE

ENTRAL GOVERNMENT BUILDING

(p. 202 by Firm)

7, 28 (C)

DATE OF PHOTO | SIZE | CAMERA | CLASS | NO. OF CAMERAS | SOURCE OF PHOTOGRAPH

4 1 4 2 CIA Staff Officer #3 176

CLASSIFICATION

Approved For Release 1999/09/26 : CIA-RDP78-05867A000519640019-3

PHOTO ANALYSIS REPORT

Approved For Release 1999/09/22 : CIA-RDP78-05867A000519640019-5



CIA-RDP78-05867A000519640019-5

167822 2x6-SC 15 30 N

WAC 182A

SUBJECT | SUBJECT | SUBJECT | SUBJECT

N C 1 2 C

GOA 1 1 3 HERMEN

(p. 204 top)

24 29

BASE OF FILM(S) | TYPE | QUALITY | CLASS | NO. OF CARDS | SOURCE OF PHOTOGRAPH

1641 f 1 4 2 CANADA Secrets of WORLD GEOGRAPHY, #3, 1964

CLASSIFICATION | CATALOGED BY

Approved For Release 1999/09/22 : CIA-RDP78-05867A000519640019-5

FORM 174 PHOTO ANALYSIS REPORT